


















The Oak Hills (50 km or 37 km)

Starts near Ganaraska Forest Centre

- 0.5 0.5  Cold Springs Camp Rd.
- 0.5 1.0  Thertell Rd.
- 3.5 4.5  Dell Rd.
(becomes Conc. Rd. 8)
- 1.3 5.8  Thompson Rd.
(caution: sign hidden on left!)
- 1.9 7.7  Newtonville Rd. (R.R.18)
(jog R/L on Ganaraska Rd.)
- 4.6 12.3  Conc. Rd. 5
(hamlet of **Starkville**)

Turn left here to shorten the ride by 13 km and miss the delightful Starkville Hill!

- 4.2 16.5  Walsh Rd.
- 2.1 18.6  Conc. Rd 4
- 4.2 22.8  Newtonville Rd. (R.R.18)
- 2.3 25.1  Conc. Rd 5
- 3.4 28.5  East Townline Rd.
becomes 6th Line
- 3.1 31.6  Osaca Rd. (C.R.65)
(hamlet of **Osaca**)
- 2.2 33.8  7th Line
- 5.0 38.8  Mill St.
- 2.1 40.9  Ganaraska Rd. (C.R.9)
(village of **Garden Hill**)
- 1.6 42.5  Dean's Hill Rd.
- 2.2 44.7  Oak Hill Rd.
- 5.5 50.2 Home, Sweet Home!

