





Water & Wine (59 km, or shorter)


Ride starts at the Casa-Dea Winery
(www.casadeaestates.com)

- 0.0 0.0  Greer Rd.
- 1.2 1.2  C.R.33 (stop sign)
- 7.8 9.0  Partridge Hollow Rd.
- 2.6 11.6  Stinson Block Rd.
becomes C.R.39

1.6 41.7  Danforth Rd.


2.8 44.5  Millennium Trail


SHORTCUT S3 (subtract 7 km)

1.0  Greer Rd. (first stop sign on trail)


5.5  Casa-Dea Winery

SHORTCUT S1 (subtract 7 km)

2.6 11.6  Stinson Block Rd.

1.4  C.R.29 (Consecon)
(unmarked; stop sign)

4.5 49.0  Wharf St. (town of Wellington)


0.3 49.3  C.R.33 (traffic lights in Wellington)

4.0 53.3  Hubbs Creek Rd.

0.2 53.5  **Kent-He Winery**


8.0 19.6  C.R.29 (Consecon)

0.2 19.8  Division Blvd. (Consecon)

0.3 20.1  Consecon Main St.

0.3 20.4  Lakeside Drive


8.4 28.8  Melville Rd. (hamlet of Melville)


1.0 29.8  C.R.1

2.8 56.3  Greer Rd.

3.0 59.3  Casa-Dea Winery

SHORTCUT S2 (subtract 6 km)

1.2  Chase Rd. (gravel road!)

1.5  Clossen Rd.

4.0 33.8  C.R.2 (four-way stop)

0.1 33.9  Clossen Rd.

3.1 37.0  **Clossen-Chase Winery**

0.5 37.5  **Prince Edward Lavender**

0.3 37.8  **Lacey & Lift Haus wineries**

0.8 38.6  **The Grange Winery**

1.5 40.1  **Hinterland Wine Company**

