




















Three Hilly Loops (25 km to 48 km)

Ride starts at the Beagle Club Rd. Trailhead
in the Northumberland Forest

0.1	0.1		Beagle Club Rd.	3.1	40.8		Lilac Valley Rd.
2.8	2.9		Cowling Rd. (stop sign @ C.R.9) <i>becomes First Line</i>	2.4	43.2		C.R.9 (unmarked; stop sign)
6.6	9.5		Roseneath Landing Rd. <i>(stop sign @ "Cheap Smokes")</i>	1.2	44.4		Beagle Club Rd.
1.6	11.1		C.R.18 (stop sign)	3.1	47.5		Home!
10.7	21.8		C.R.18 (Rice Lake Drive) village of Harwood (store)				
5.0	26.8		Plank Rd. (Gores Landing)				
0.2	27.0		Kelly Rd. (waterfront park 100m straight ahead)				
1.0	28.0		Lander Rd.				
0.1	28.1		C.R.18 (unmarked; stop sign)				
0.8	28.9		C.R.18 (Gores Landing) (stop sign)				
1.1	30.0		Lew Harris Rd.				
2.2	32.2		C.R.9 (unmarked; stop sign)				
1.7	33.9		Sully Rd.				
3.1	37.0		C.R.18 (unmarked; stop sign)				
0.7	37.7		C.R.18 (Rice Lake Drive) village of Harwood				

