


















The Scenic Route (52 km or less)

Ride starts at the Bewdley Waterfront

0.0	0.0		south on Rice lake Drive
0.7	0.7		Cavan Rd.
1.8	2.5		Cavan Rd. (stop sign @ C.R.9)
6.5	9.0		C.R.18 (Plainville) (unmarked; stop sign)
0.8	9.8		Beavermeadow Rd.
1.3	11.1		Linton Rd. <i>becomes Tinney Rd. becomes McKinlay Rd.</i>
2.5	13.6		C.R.9 (unmarked; stop sign)









5.0	27.5		Plank Rd. (Gores Landing)
0.2	27.7		Kelly Rd. (waterfront park 100m straight ahead)
1.0	28.7		Lander Rd.
3.1	31.8		C.R.9 (unmarked; stop sign)
1.7	33.5		Cole Rd. <i>becomes Morton Rd. (at Cavan Rd.)</i>
4.6	38.1		Vimy Ridge Rd.
3.8	41.9		6th Line (stop sign @ C.R.28)

SHORTCUT S1 (subtract 10 km)

2.5	13.6		C.R.9 (unmarked; stop sign)
0.8	14.4		Lew Harris Rd.
2.3	16.7		C.R.18 (unmarked; stop sign)
1.0	17.7		Plank Rd. (Gores Landing)

SHORTCUT S2 (subtract 4 km)

3.8			C.R.28 (unmarked; stop sign)
0.2			Rice Lake Drive
5.8			Beautiful Bewdley

0.9	14.5		Sully Rd. (enjoy the descent!)
3.2	17.7		C.R.18 (unmarked; stop sign)
0.3	18.0		Old Schoolhouse Rd.
0.6	18.6		White Rd. (stop sign @ C.R.15)
1.2	19.8		Corkery Rd. (stop sign)
0.7	20.5		Hillview Drive
1.3	21.8		C.R.18 (unmarked; stop sign)
0.7	22.5		C.R.18 (Rice Lake Drive) village of Harwood

2.0	43.9		Jamieson Rd. <i>enjoy the delightful Mt. Jamieson!</i>
2.3	46.2		7th Line (stop sign)
2.1	48.3		Rice Lake Drive (unmarked; second stop sign)
3.8	52.1		Beautiful Bewdley

