


















# Shelter Valley Shuffle (Short Route, 54 km)

## Ride Starts at Covert St. parking, Cobourg

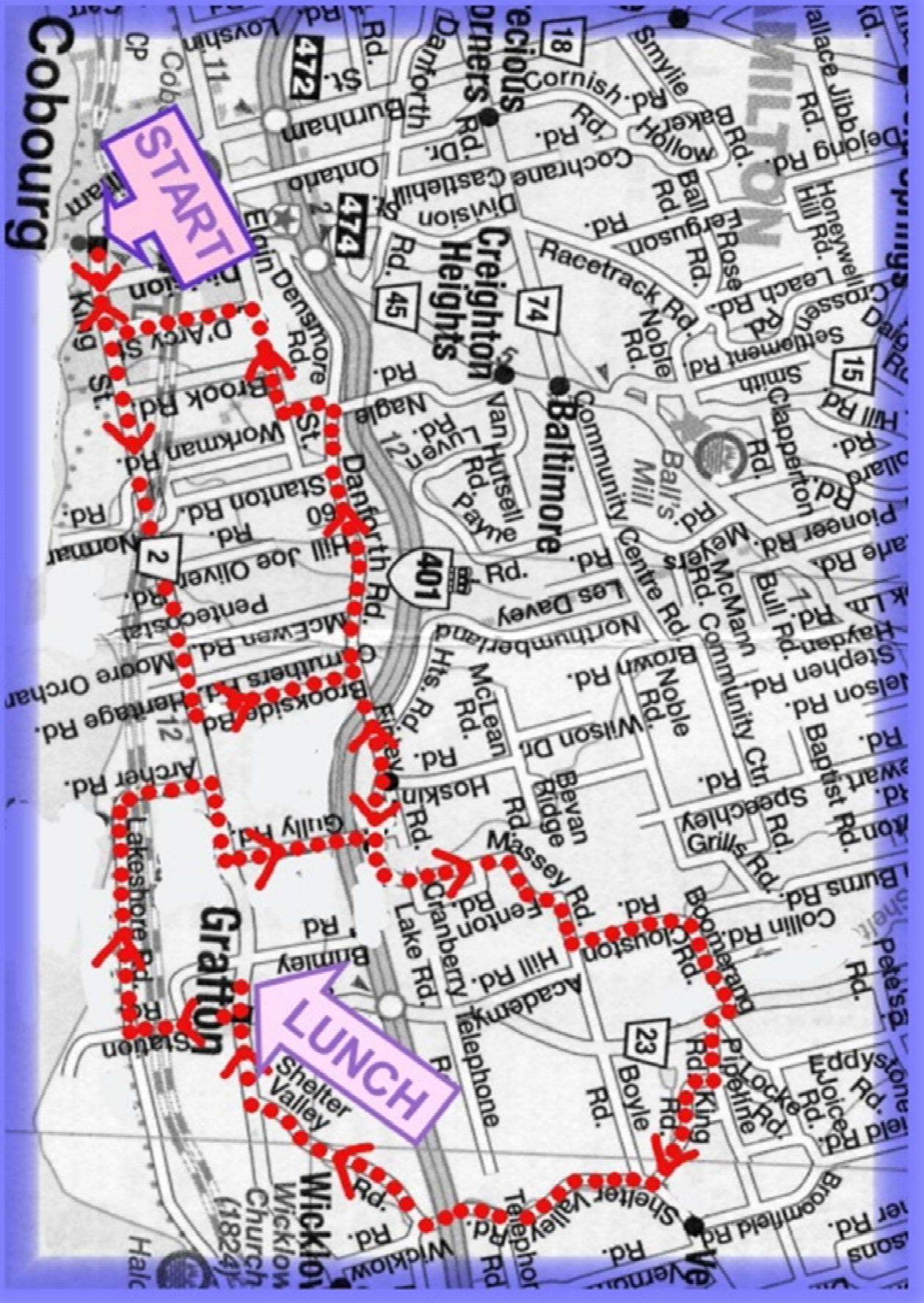
0.0	0.0		South through Henley Arcade Walkway, then east on King St.
7.3	7.3		Brookside Rd.
2.0	9.3		Danforth Rd. <i>becomes Gully Rd.</i>
2.5	11.8		Massey Rd. (stop sign) <i>rough road for 1 km!</i>
4.6	16.4		Clouston Rd. <i>(turn left @ Ste. Anne's Inn &amp; Spa)</i>
1.8	18.2		Boomerang Rd. <i>(turn at bottom of steep hill!)</i>
1.6	19.8		C.R. 23 <i>(unmarked; stop sign)</i>
0.3	20.1		Pipeline Rd.
0.9	21.0		King Rd. <i>caution &gt; rough road!</i>
2.1	23.1		Shelter Valley Rd. <i>(unmarked; stop sign)</i>
5.9	29.0		C.R. 2 <i>(unmarked; stop sign)</i>
2.1	31.1		Lunch @ Grafton Arena picnic tables, washrooms, restaurant

			back-track east on C.R.2 after lunch
0.4	31.5		Old Danforth Rd. <i>becomes Station Rd.</i>
2.2	33.7		Lakeshore Rd. (stop sign)
3.9	37.6		Archer's Rd.
1.4	39.0		C.R.2 <i>(unmarked; stop sign)</i>
1.2	40.2		Gully Rd.
1.6	41.8		Gully Rd. (stop sign) <i>(becomes Danforth Rd.)</i>
7.3	49.1		Greer Rd. <i>(becomes Elgin St. E.)</i>
2.3	51.4		D'Arcy St. (stop sign)
2.0	53.4		King St. E. (traffic lights)
1.0	54.4		Home!

	Before lunch	After lunch	Total
<b>LONG</b>	58 km	44 km	102 km
<b>MEDIUM</b>	46 km	37 km	83 km
<b>SHORT</b>	31 km	23 km	54 km

Cobourg

START



LUNCH

Graton

Creighton Heights

Baltimore

Wicklow

Wicklow Church (1824)

Shelter Valley

Halcyon

MILTON

Spring