










The Golden Beach (51 km)

Ride starts at Golden Beach Resort, Harwood

0.8	0.8		east on C.R.18
6.1	6.9		Roseneath Landing Rd.
1.6	8.5		First Line <i>becomes Cowling Rd.</i>
6.7	15.2		C.R.9 <i>(unmarked; stop sign)</i>
3.9	19.1		Hillview Drive <i>enjoy the scenic descent!</i>
2.3	21.4		C.R.18
0.8	22.2		C.R.18 (Rice Lake Scenic Drive) <i>(village of Harwood; store)</i>
5.0	27.2		Plank Rd. (Gores Landing)
0.2	27.4		Kelly Rd. <i>(waterfront park 100m straight ahead)</i>
1.0	28.4		Lander Rd.
3.1	31.5		C.R.9 (unmarked; stop sign) (caution - busy road!)
0.8	32.3		West Rd.
0.8	33.1		Cavan Rd. (stop sign)
0.8	33.9		Canning Rd.
1.1	35.0		Donaldson Rd. <i>becomes Beaver Meadow Rd.</i>
3.3	38.3		Linton Rd. <i>becomes Tinney Rd. becomes McKinlay Rd.</i>

2.5	40.8		C.R.9 (unmarked; stop sign)
0.9	41.7		Sully Rd. <i>enjoy the scenic descent!</i>
3.2	44.9		C.R.18 (unmarked; stop sign)
0.7	45.6		C.R.18 <i>(village of Harwood; store)</i>
4.8	50.4		Road to Golden Beach Resort
0.8	51.2		Golden Beach Resort

