


















Shelter Valley Road (52 km)

Ride Starts at the Cobourg Marina

0.0	0.0		North on Division St.	3.8	41.4		Archers Rd. (yield sign)
0.3	0.3		King St. (C.R. 2)	1.5	42.9		C.R. 2
1.6	1.9		Brook Rd. N.	8.3	51.2		Division St. (lights)
2.0	3.9		Elgin St. E. <i>(unmarked; stop sign)</i>	0.3	51.5		Cobourg Marina
0.6	4.5		Greer Rd.				
0.8	5.3		Danforth Rd. <i>becomes Massey Rd.</i>				
12.3	17.6		Academy Hill Rd. <i>(shortly after Ste. Anne's Inn & Spa)</i>				
1.6	19.2		C.R. 23 <i>(unmarked; stop sign)</i>				
3.6	22.8		Pipeline Rd.				
3.0	25.8		Broomfield Rd.				
1.0	26.8		Shelter Valley Rd.				
7.0	33.8		C.R. 2 <i>(unmarked; stop sign)</i>				
1.6	35.4		Old Danforth Rd. <i>(Grafton: turn at Esso station) becomes Station Rd.</i>				
2.2	37.6		Lakeshore Rd.				

Cobourg

START

