










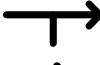













Seventh Heaven (47 km)

Ride starts at Port Hope Town Hall

0.0	0.0		west on Augusta St.	5.8	39.9		Telephone Rd. (4-way stop) <i>(immediately before Hwy. 401)</i>
0.1	0.1		John St.	2.9	42.8		Hamilton Rd. (4-way stop)
0.4	0.5		Cavan St. <i>(slight jog L/R on Walton St.)</i>	1.4	44.2		Ward St. (watch for sign!)
2.0	2.5		Choate Rd. (unmarked) <i>(immediately after Highway 401)</i>	2.2	46.4		Mill St.
2.0	4.5		Cranberry Rd.	0.1	46.5		Walton St. (traffic lights)
0.7	5.2		Sylvan Glen Rd. <i>(slight jog L/R)</i>	0.1	46.6		Queen St.
2.1	7.3		Fourth Line	0.2	46.8		Port Hope Town Hall
0.5	7.8		Knoxville Rd.				
2.4	10.2		5th Line (stop sign)				
2.1	12.3		Grist Mill Rd.				
3.5	15.8		7th Line (stop sign) <i>(becomes Donaldson Rd./7th Line)</i>				
7.2	23.0		Little Rd.				
2.1	25.1		Vimy Ridge Rd. (6th Line)				
1.9	27.0		Kennedy Rd.				
3.6	30.6		Jibb Rd. <i>(turn at the Camborne school)</i>				
2.2	32.8		Williamson Rd.				
1.3	34.1		Bickle Hill Rd. <i>(becomes Theatre Rd.)</i>				

