















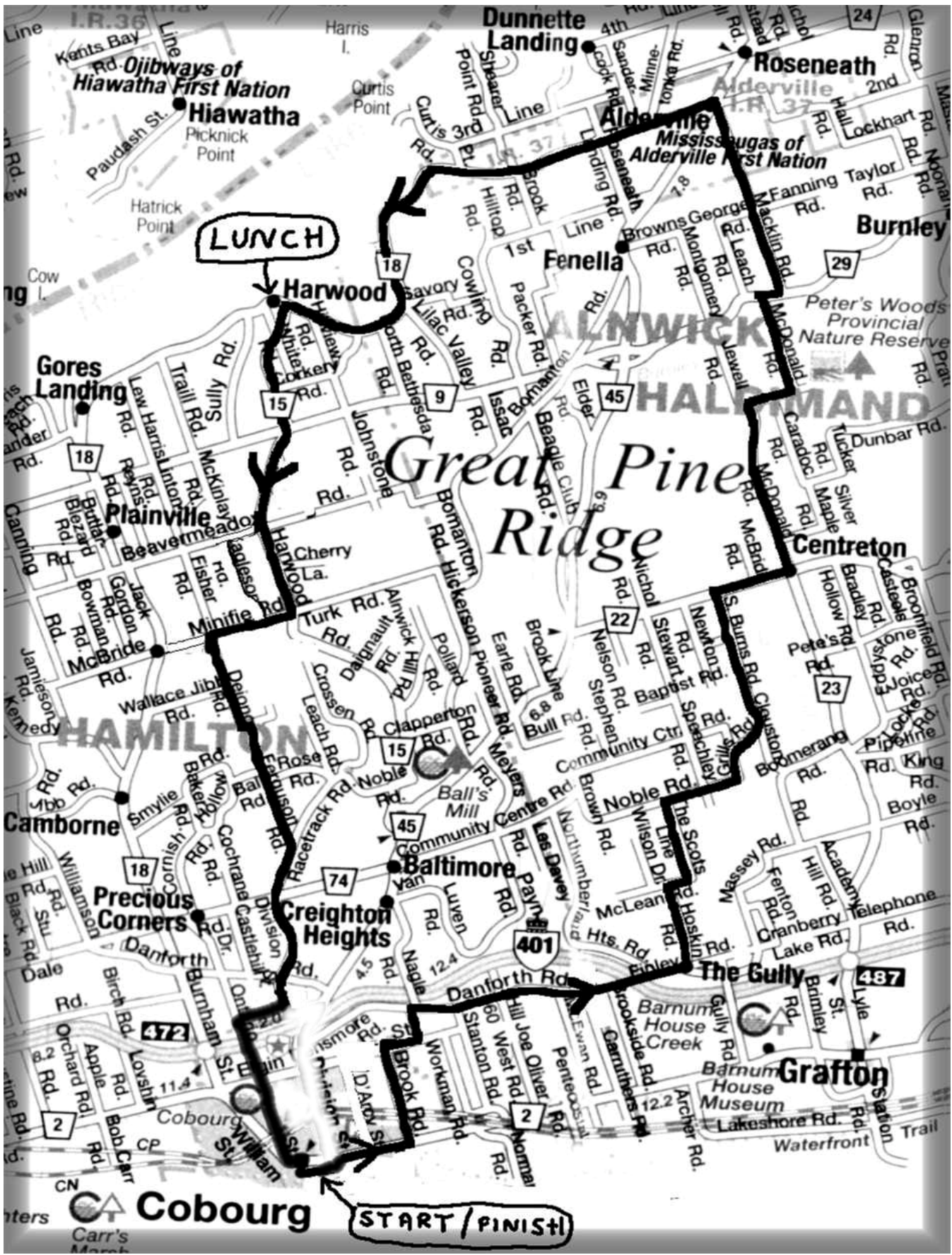
Rice Lake Ramble (Medium Route, 74 km)

Ride Starts at Cobourg Marina

Back-track on Front St. after lunch.

0.0	0.0		North on Division St.
0.3	0.3		King St. (C.R. 2)
1.6	1.9		Brook Rd. N.
2.0	3.9		Elgin St. E. (unmarked; stop sign)
0.6	4.5		Greer Rd.
0.8	5.3		Danforth Rd.
6.5	11.8		Hoskin Rd. (first left after Hwy.401)
2.0	13.8		The Scots Line
5.5	19.3		South Burns Rd.
3.2	22.5		C.R.22 (unmarked; stop sign)
1.6	24.1		McDonald Rd. (C.R.23) Village of Centreton . (flashing amber light; store)
7.2	31.3		C.R. 29 (unmarked; stop sign)
0.4	31.7		Macklin Rd.
1.9	33.6		Macklin Rd. (jog L/R to remain on Macklin Rd.)
2.7	36.3		C.R. 18 (stop sign) (village of Alderville ; store) (slight jog L/R on C.R.45)
13.4	49.7		Front Street, Harwood (unmarked; stop sign) (store; bar/grill; gas station)
0.3	50.0		Lunch Harwood Park (on right) (Picnic tables; artesian well) (Alternatively, proceed a further 300 m to small park on Rice Lake) <i>Back-track on Front St. after lunch</i>

0.3	50.3		C.R. 15 (Harwood gas station & store)
7.6	57.9		Minifie Rd. / 6th Line
1.7	59.6		Dejong Rd. (becomes <i>Ferguson Rd.</i>)
6.7	66.3		Dale Rd. (unmarked; stop sign)
0.2	66.5		Division St.
2.8	69.3		Oliver's Lane (watch for sign!)
0.5	69.8		June Ave. (watch for sign!)
0.6	70.4		Ontario St. (unmarked; stop sign)
2.9	73.3		Ontario St. (at lights)
0.1	73.4		Albert St.
0.4	73.8		Hibernia St. (lights)
0.3	74.1		Third St.
0.2	74.3		Cobourg Marina



Hiawatha
Picknick Point

Alderville
Mississaugas of Alderville First Nation

LUNCH

Great Pine Ridge

Gores Landing

Plainville

Fenella

Centreton

Camborne

Precious Corners

Creighton Heights

Baltimore

The Gully

Grafton

Cobourg

START/FINISH