








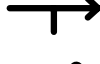



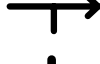











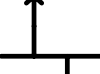

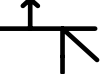

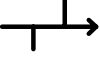



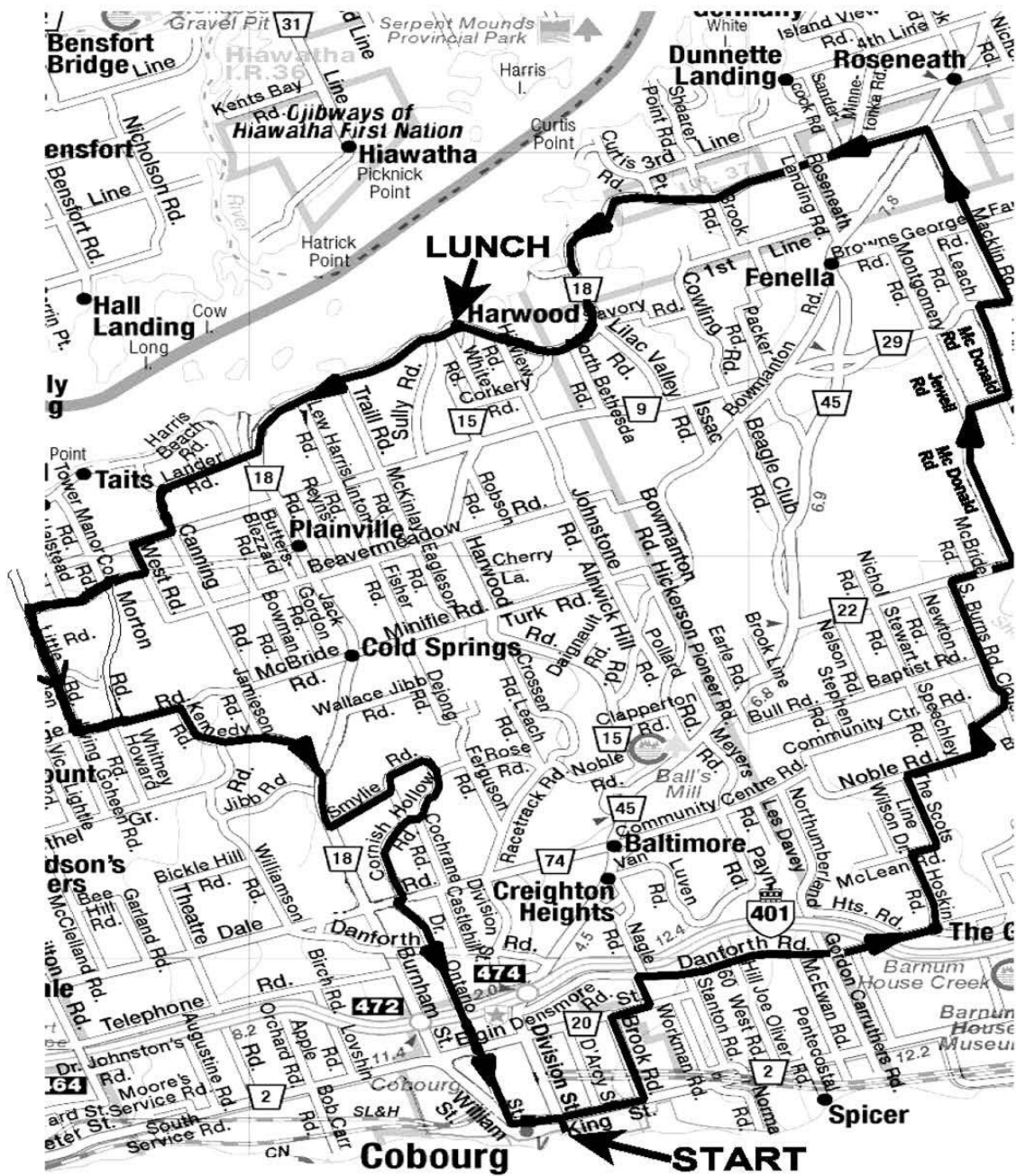


# Rice Lake Ramble (Long Route, 87 km)

## Ride Starts at Cobourg Marina

0.0	0.0		North on Division St.	0.3	50.0		C.R. 18 (Rice Lake Scenic Dr.) (Harwood gas station & store)
0.2	0.2		King St. (C.R. 2)	5.0	55.0		C.R.18 (continues left) (Village of <b>Gore's Landing</b> )
1.6	1.8		Brook Rd. N.	0.8	55.8		Lander Rd. <i>Pitcher's Place restaurant</i>
2.0	3.8		Elgin St. E. (unmarked; stop sign)	3.2	59.0		C.R.9 (caution: busy road) (unmarked; stop sign)
0.7	4.5		Greer Rd.	0.8	59.8		West Rd.
0.8	5.3		Danforth Rd.	0.8	60.6		Cavan Rd.
6.4	11.7		Hoskin Rd.	2.5	63.1		Little Rd.
2.1	13.8		The Scots Line	3.2	66.3		Vimy Ridge Rd. (6th Line)
5.4	19.2		South Burns Rd.	1.9	68.2		Kennedy Rd. <i>(sign missing - April 2007!)</i>
3.2	22.4		C.R.22 (unmarked; stop sign)	3.9	72.1		C.R.18 (unmarked; stop sign)
1.6	24.0		McDonald Rd. (C.R.23) Village of <b>Centreton</b> . (flashing amber light; <b>store</b> )	1.2	73.3		Smylie Rd. <b>(watch for sign!)</b>
7.1	31.1		C.R. 29 (unmarked; stop sign)	2.5	75.8		Cornish Hollow Rd.
0.4	31.5		Macklin Rd.	4.3	80.1		Ontario St. ( <u>slight</u> jog R/L)
1.9	33.4		Macklin Rd. (jog L/R to remain on Macklin Rd.)	6.0	86.1		Ontario St. (at lights)
2.7	36.1		C.R. 18 (stop sign) (village of <b>Alderville</b> ; store) ( <u>slight</u> jog L/R on C.R.45)	0.1	86.2		Albert St.
13.3	49.4		Front Street, <b>Harwood</b> (unmarked; stop sign) (store; bar/grill; gas station)	0.8	87.0		Division St.
0.3	49.7		<b>Lunch</b> <b>Harwood Park</b> (on right) (Picnic tables; artesian well) (Alternatively, proceed a further 300 m to small park on Rice Lake) <i>Back-track on Front St. after lunch</i>	0.2	87.2		Cobourg Marina



Route Research: Brian Hedney Map & Route Layout: Loreto Manni

### Directions to start point

Take Hwy 401 east to exit 472,  
Cobourg downtown, Burnham St.  
Go south to the harbour parking lot  
at the foot of Division St.



**Rice Lake Ramble**  
Long Ride