








# North West Passage (51 km, or shorter!)








## Directions start at Downtown Consecon





- 0.0 0.0 N. on C.R.29 (Consecon store)
- 0.4 0.4  Lakeside Drive
- 8.3 8.7  Melville Rd. (hamlet of **Melville**)
- 5.2 13.9  C.R.2 (stop sign)
- 2.2 16.1  Salem Rd.

### TAKE C.R.19 HERE FOR SHORTCUT A (refer to map)

- 3.0 19.1  Whitney Rd.
- 1.4 20.5  C.R.19 (village of **Ameliasburgh**)
- 2.1 22.6  C.R.23

### TAKE VICTORIA RD. FOR SHORTCUT B (refer to map)

- 6.0 28.6  C.R.3 (village of **Rednersville**)  
*Campbell's Orchards after 2 km - coffee, baking, ice cream, etc.!*
- 5.4 34.0  Weese Rd.
- 3.3 37.3  Weese Rd. (at Gore Rd.)
- 0.5 37.8  Victoria Rd.
- 0.9 38.7  Badgley Rd.
- 1.6 40.3  C.R.19
- 0.2 40.5  Cunningham Rd.

- 1.9 42.4  Salem Rd.
- 0.4 42.8  Carnrike Rd.  
*becomes Lakeside Drive*
- 8.0 50.8  Mill St. (village of **Consecon**)
- 0.4 51.2  Home!

Campbell's Orchards

Shortcut B

Shortcut A

START

