



























Lilacs & Lookouts (45 km or 62 km)

Start at The Waring House, Picton			Directions from McKinley Rd. back to the start for both rides (subtract 17 km from totals for shorter ride)		
0.0	0.0	east on C.R.1			
1.7	1.7	 C.R.10	2.0	52.7	 Old Milford Rd.
0.4	2.1	 C.R.22	1.0	53.7	 Old Milford Rd.
2.2	4.3	 Millennium Lookout <i>continue on C.R.22 after lookout</i>	0.2	53.9	 Old Milford Rd.
1.5	5.8	 C.R.33 (Bridge Street, Picton)	1.2	55.1	 Kingsley Rd.
2.2	8.0	 Chuckery Hill Rd. (nasty!) <i>(turn @ Sportman Motel)</i>	3.0	58.1	 C.R.22
4.8	12.8	 C.R.7	1.8	59.9	 C.R.10
0.6	13.4	 Lake on the Mountain <i>continue on C.R.7 after lookout</i>	0.4	60.3	 C.R.1
6.9	20.3	 Bongards X-Rd	1.6	61.9	 The Waring House
2.8	23.1	 County Cider (Lookout) <i>continue on Bongards afterwards</i>			
0.2	23.3	 C.R.8			
5.6	28.9	 C.R.13			
1.0	29.9	 R - Stevens Lookout <i>continue on C.R.13 after lookout</i>			
The directions that follow are for the long (62 km) ride. Follow these directions to McKinley Rd. for the shorter (45 km) ride → → →			Short (45 km) route to McKinley Rd.		
9.1	39.0	 Murphy Rd.	1.0	30.9	 Mitchells X-Rd.
2.2	41.2	 C.R.10	2.7	33.6	 McKinley Rd. (stop sign)
1.7	42.9	 C.R.17 (village of Milford)			
7.8	50.7	 McKinley Rd.			

