























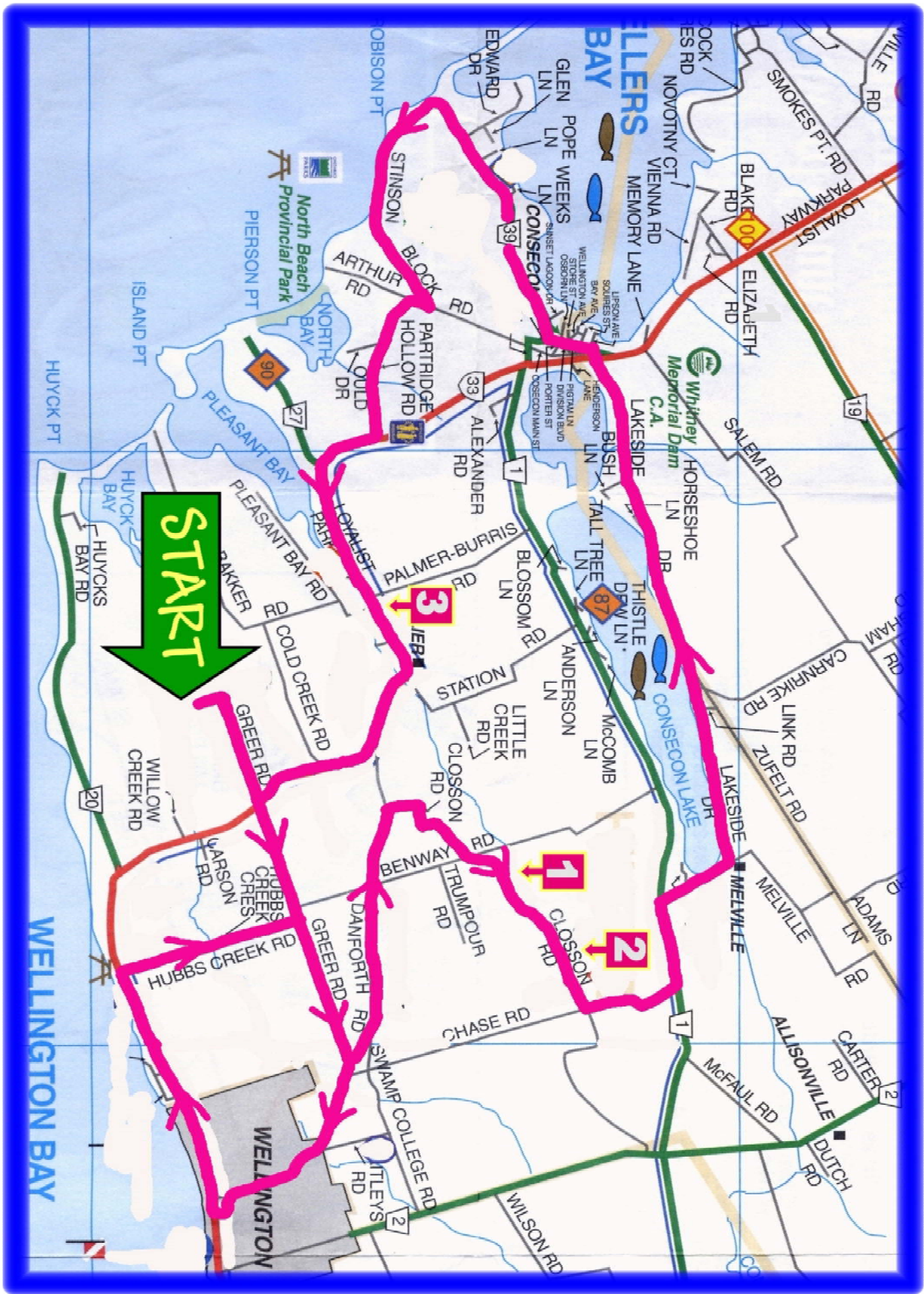


# Lavender & Wine (60 km, or shorter)

## Ride starts at the Casa-Dea Winery

([www.casadeaestates.com](http://www.casadeaestates.com))

0.0	0.0		Greer Rd.	8.5	39.3		Mill St. (village of Consecon)
1.2	1.2		Greer Rd. (stop sign @ C.R.33)	0.7	40.0		C.R.39 <i>becomes Stinson Block Rd.</i>
4.3	5.5		Danforth Rd.	8.2	48.2		Partridge Hollow Rd.
1.4	6.9		Consecon St.	2.7	50.9		C.R.33 (Loyalist Pkwy.)
1.8	8.7		Second Ave.	3.5	54.4	 3	Harwood Estate Winery
0.2	8.9		West St.	4.4	58.8		Greer Rd.
0.1	9.0		C.R.33 (town of Wellington) <i>(restaurants &amp; stores)</i>	1.2	60.0		Casa-Dea Winery
4.0	13.0		Hubbs Creek Rd.				
2.8	15.8		Greer Rd.				
2.4	18.2		Danforth Rd.				
4.1	22.3		Closson Rd. <i>(sign missing!)</i>				
3.0	25.3	 1	The Grange Winery				
1.2	26.5	 2	Prince Edward Lavender				
0.5	27.0		Chase Rd. <i>(gravel road!)</i>				
1.5	28.5		C.R.1 (unmarked; stop sign) <i>caution: busy road!</i>				
1.2	29.7		Melville Rd.				
1.1	30.8		Lakeside Dr. <i>(ignore "No Entry" after 2.5 km!)</i>				



**START**

**3**

**1**

**2**