


















# Lakes, Big & Small (50 km)

**Start at the Colborne arena  
(The Keeler Centre)**

0.0	0.0		north on Division St. (C.R.31)	2.0	48.5		C.R.2 (village of Colborne)
0.7	0.7		King St. E. (C.R.2)	1.2	49.7		Division St.
8.6	9.3		Union Rd. <i>(paved shoulder ends)</i>	0.7	50.4		Home, Sweet Home!
1.4	10.7		Lakeshore Rd.				
3.1	13.8		Presqu'ile Pkwy. (Park Entrance)				
3.0	16.8		<i>follow signs to Lighthouse</i>				
4.2	21.0		(Lighthouse) <i>follow dirt path straight ahead!</i>				
0.1	21.1		(paved) Cottage Road				
7.0	28.1		Presqu'ile Pkwy. (Park Entrance)				
1.0	29.1		Ontario St.				
0.1	29.2		Harbour St.				
1.3	30.4		Cedar St. (stop sign)				
1.1	31.5		Prince Edward St. (C.R.64) (unmarked; stop sign)				
4.1	35.6		Little Lake Rd. <i>(becomes Purdy Rd.)</i>				
10.9	46.5		Durham Rd. <i>enjoy the 70 km/hr descent!</i>				



