




































# Lots O' Lake Views (77 km or 51 km)

## Start at Gosport (Brighton)

0.0	0.0		north on <b>Baldwin St.</b>
1.0	1.0		Harbour St.
0.4	1.4		C.R.64 (Prince Edward St.)
4.1	5.5		Lawson Rd.
1.5	7.0		Lawson Settlement Rd. (unmarked; stop sign)
1.0	8.0		Stoney Point Rd. <i>becomes Walt St. in <b>Smithfield</b></i>
1.5	9.5		Whites Rd.
5.3	14.8		C.R.30 (stop sign)
0.8	15.6		Little Lake Rd.
7.8	23.4		Little Lake Rd. (stop sign)
2.4	25.8		Blyth Park Rd. (jog L/R @ C.R.2) <i>becomes Simpson Rd.</i>
3.5	29.3		Colton St. <i>becomes Victoria Beach Rd.</i>
0.9	30.2		Durham St. (stop sign)
2.0	32.2		C.R.2 (unmarked; stop sign)

4.2	63.5		Ventress Rd.
1.0	64.5		Trent Valley Drive <i>(gravel, but the views are worth it!)</i>
1.0	65.5		Trehear Rd.
2.0	67.5		Little Lake Rd.
0.8	68.3		Fiddick Rd.
3.0	71.3		C.R.2
0.4	71.7		Union Rd.
1.4	73.1		Lakeshore Rd. (stop sign)
3.0	74.7		Presqu'lle Pkwy.
0.8	73.9		Ontario St.
0.1	74.8		Harbour St.
1.6	76.4		Baldwin St.
1.0	77.4		Gosport

The short route turns **RIGHT** here. Ignore the shaded directions, and subtract 27.3 km from the distances. Your next turn is left at Ventress Rd.!

1.1	33.3		Division St. (C.R.31) (Town of <b>Colborne</b> )
0.8	34.1		C.R.31
0.4	34.5		C.R.31 <i>becomes Lakeport Rd., then becomes Wicklow Beach Rd.</i>
9.7	44.2		C.R.2
1.2	45.4		Vernonville Rd.
2.7	48.1		Telephone Rd.
2.6	50.7		Telephone Rd.
4.8	55.5		Hurley Rd. <i>becomes Durham St.</i>
3.8	59.3		C.R.2

