














The King's Mill (59 km or 44 km)

Directions start at Old Mill Park, Campbellford

0.0	0.0		North on Grand St.
0.3	0.3		Bridge St.
0.5	0.8		Centre St. (C.R.8)
0.8	1.6		Burnbrae Rd. (very hilly!)
10.0	11.6		Wingfield Rd.

The 40 km route turns left on Hoard's Rd. (C.R.8) after 4.1 km south on Wingfield Rd. It rejoins the 59 km route at Wellman's Rd. after 3.7 km east on Hoard's Rd.

7.0	18.6		First Line <i>becomes Carmel Rd.</i>
2.9	21.5		Rosebush Rd.
2.2	23.7		Glen Ross Rd.
0.2	23.9	 	Lock / Park back-track on Glen Ross Rd. after visiting the lock!
0.2	24.1		Rosebush Rd.
2.5	26.6		Utman Rd.
0.3	26.9		Fairground Rd.
2.5	29.4		Carmel Rd.

2.3	31.7		Anson Rd. (hard-packed gravel!)
1.4	33.1		Hoard's Rd. (C.R.8)
1.8	34.9		Wellmans Rd. (C.R.19)
3.2	38.1		King's Mill Conservation Area continue N. on Wellmans Rd.
1.4	39.5		Maple Rd.
3.4	42.9		Wingfield Rd.
3.9	46.8		Spring Brook Rd. (C.R.38)
3.7	50.5		Petherick's Rd. Hamlet of Petherick's Corners (Church-Key Brewery)
1.3	51.8		8th Line E. (stop sign)
3.6	55.4		C.R.38 (becomes Front St.)
3.5	58.9		Bridge St. (traffic lights) (Town of Campbellford)
0.1	59.0		Grand St. (traffic lights)
0.1	59.1		Old Mill Park

START

**40 km SHORTCUT
SHOWN IN BLUE**

